

SEAL

THESE DRAWINGS PREPARED BY SEARS SMITH AND ASSOCIATES, INC. FOR THIS PROJECT ARE FOR USE SOLELY WITH RESPECT TO THIS PROJECT AND UNLESS OTHERWISE PROVIDED, SEARS SMITH AND ASSOCIATES, INC. SHALL BE DEEMED THE AUTHOR OF THESE DOCUMENTS AND SHALL RETAIN ALL COMMON LAW, STATUTORY AND OTHER RESERVED RIGHTS, INCLUDING THE COPYRIGHT. THESE DRAWINGS SHALL NOT BE USED BY OTHERS ON OTHER PROJECTS, FOR ADDITIONS TO THIS PROJECT OR FOR COMPLETION OF THIS PROJECT BY OTHERS, EXCEPT BY AGREEMENT IN WRITING BY SEARS SMITH AND ASSOCIATES, INC.

REVISIONS		
REV.	DATE	REMARKS
1	12.19.18	per county comments

PROJECT TITLE

The Village at Herrington
Land Lots 448, 449, 488 & 489
2nd District, 1st Section
Cumming, Georgia 30041
Prepared for:
Beazer Homes

SHEET TITLE

Monument Sign
West - Drawing

DRAWN: MD
CHECKED: CS

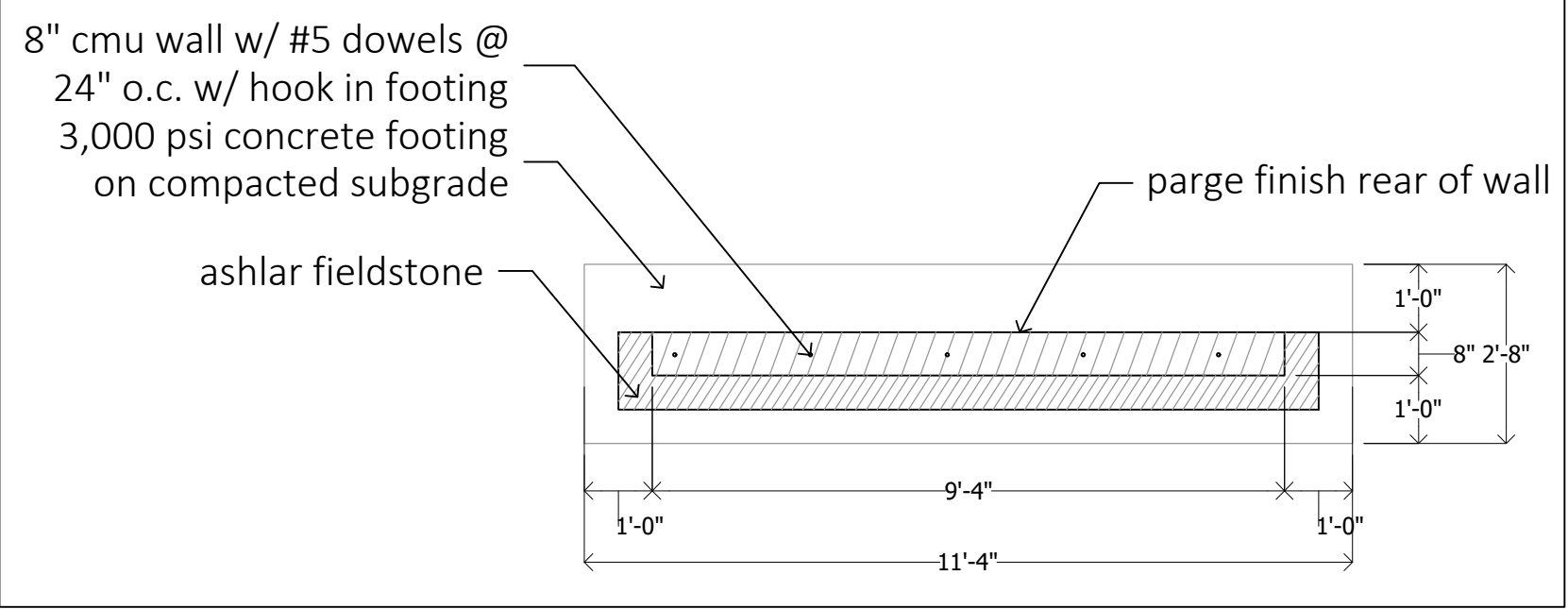
DATE

September 18, 2018

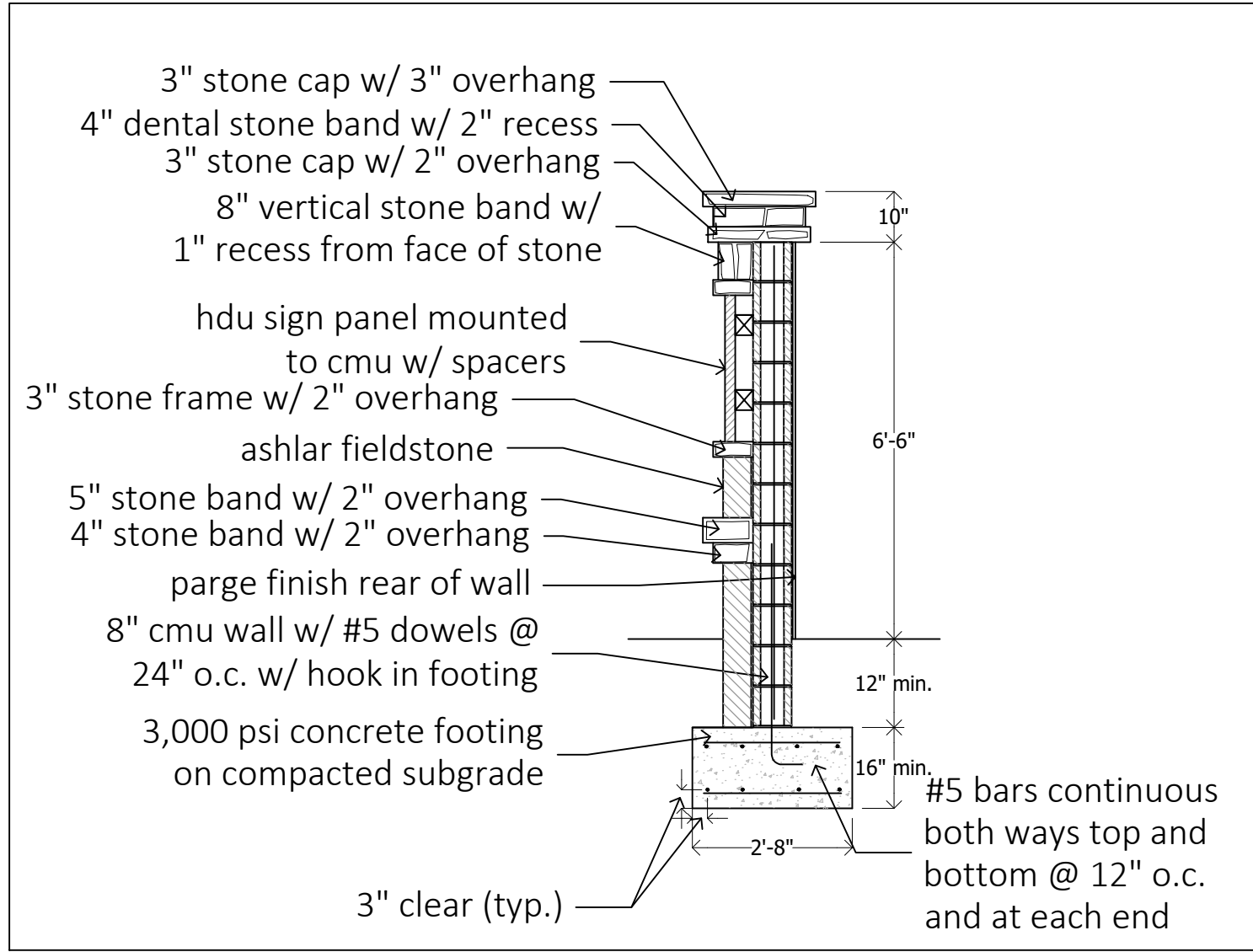
- CLIENT REVIEW
- FOR PERMIT / REVIEW
- BID SET
- CONSTRUCTION

SHEET NUMBER

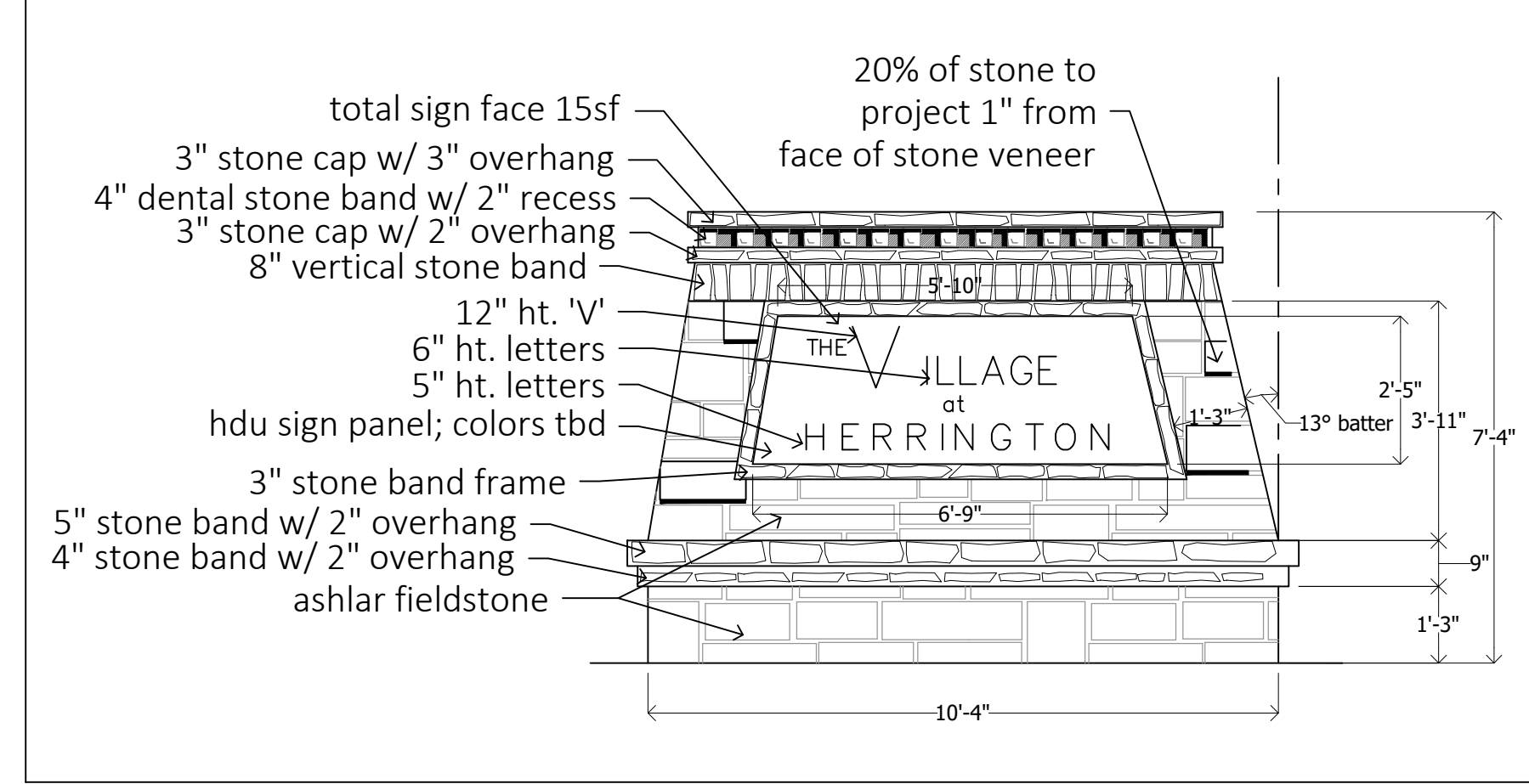
APPROVED BY
Forsyth County Department of Planning
and Community Development
Melanie M. Halstead
Melanie M. Halstead
1/2/2019



5 Monument Sign Plan Section
Scale: 3/8"=1'-0"



6 Monument Sign Section
Scale: 3/8"=1'-0"



7 Monument Sign Elevation
Scale: 3/8"=1'-0"